<u>Item #4D</u>:
Village President Underwood
LCDOT Aptaksic Road Improvements - *Update*

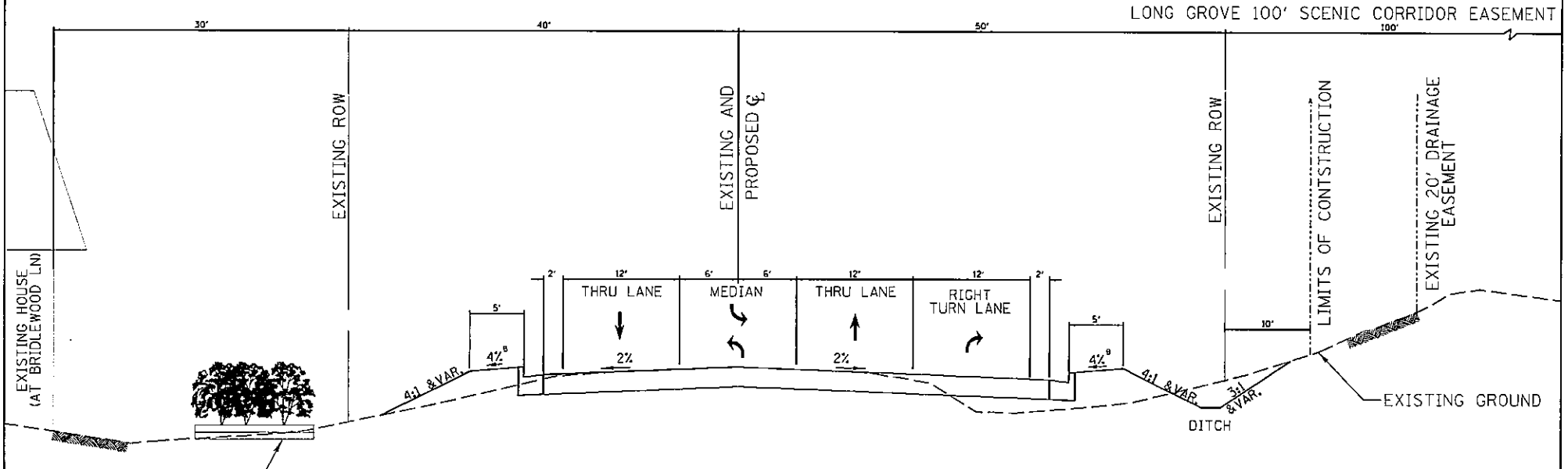

APTAKISIC ROAD - SECTION 1

3 LANE ALTERNATIVE
NO BIKE PATH OR SIDEWALK

PRELIMINARY AND
SUBJECT TO CHANGE

SECTION LOCATION MAP

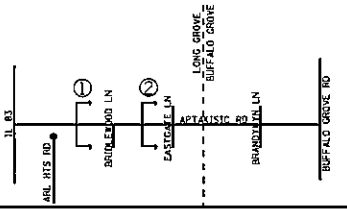

NOTES

A. LIMIT OF CONSTRUCTION IS PRELIMINARY AND SUBJECT TO DETAILED ENGINEERING FOR THE SELECTED ALTERNATIVE, AND COULD INCLUDE PROPOSED RIGHT-OF-WAY AND/OR TEMPORARY CONSTRUCTION EASEMENTS.

B. SLOPE TOWARD ROAD WHERE FEASIBLE. SLOPE AWAY FROM ROAD IN CERTAIN AREAS TO REDUCE R.O.W. IMPACTS.

LakeCounty
Division of Transportation

TYPICAL SECTIONS THROUGH
THE VILLAGE OF LONG GROVE

ROUTE	SECTION	SECTION NUMBER	SHEET	SHEETS
CH33	08A	09-00068-18-WR	1	12

FILE NAME

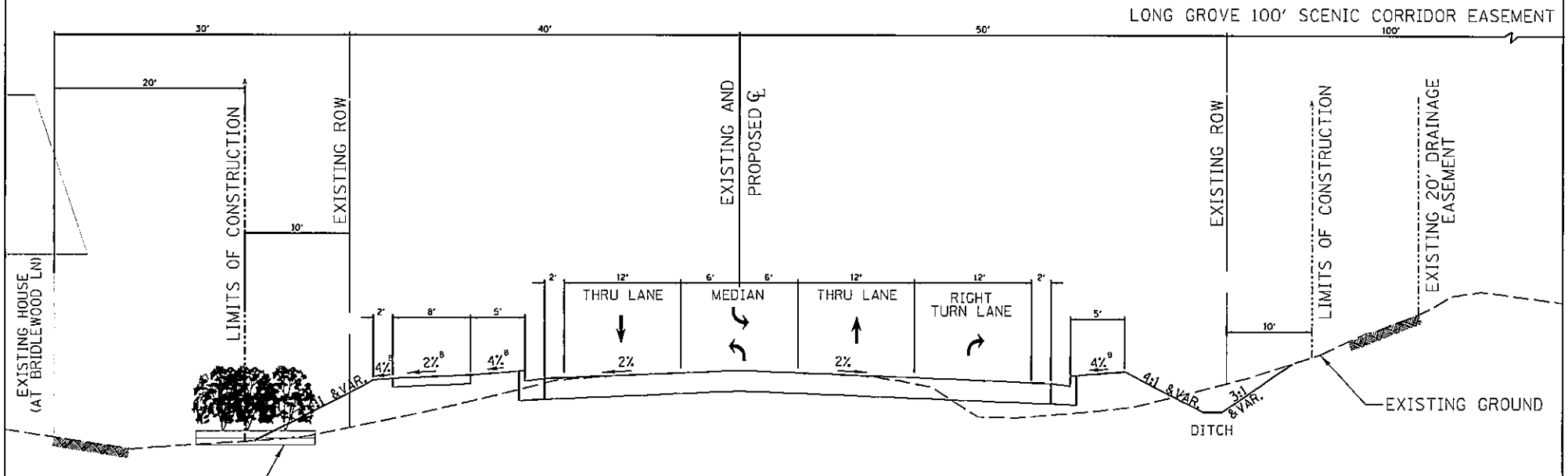

APTAKISIC ROAD - SECTION 1

3 LANE ALTERNATIVE
WITH ADJACENT BIKE PATH

PRELIMINARY AND
SUBJECT TO CHANGE

SECTION LOCATION MAP

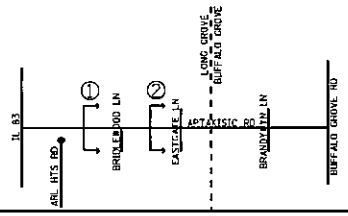

NOTES

A. LIMIT OF CONSTRUCTION IS PRELIMINARY AND SUBJECT TO DETAILED ENGINEERING FOR THE SELECTED ALTERNATIVE, AND COULD INCLUDE PROPOSED RIGHT-OF-WAY AND/OR TEMPORARY CONSTRUCTION EASEMENTS.

B. SLOPE TOWARD ROAD WHERE FEASIBLE. SLOPE AWAY FROM ROAD IN CERTAIN AREAS TO REDUCE R.O.W. IMPACTS.

LakeCounty
Division of Transportation

TYPICAL SECTIONS THROUGH
THE VILLAGE OF LONG GROVE

ROUTE	SECTION	SECTION NUMBER	SHEET	SHEETS
CH33	ORR	09-00068-18-WR	2	12

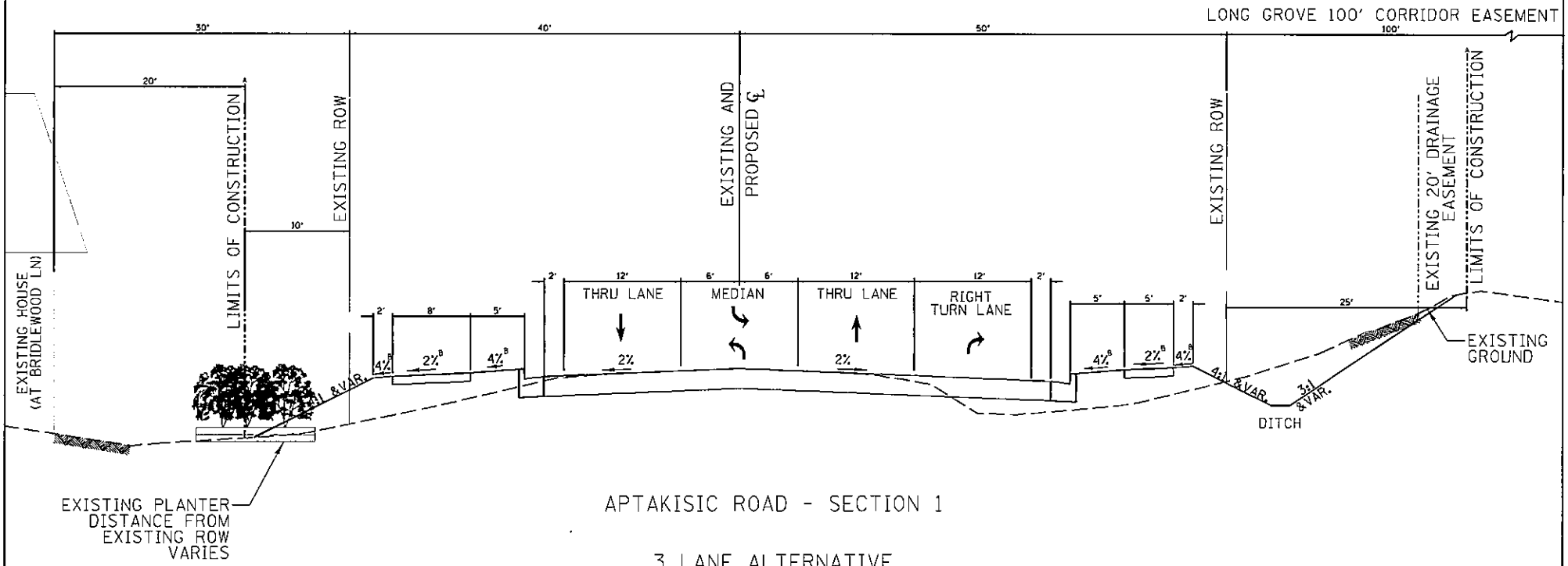

APTAKISIC ROAD - SECTION 1

3 LANE ALTERNATIVE
WITH ADJACENT BIKE PATH AND SIDEWALK

PRELIMINARY AND
SUBJECT TO CHANGE

SECTION LOCATION MAP

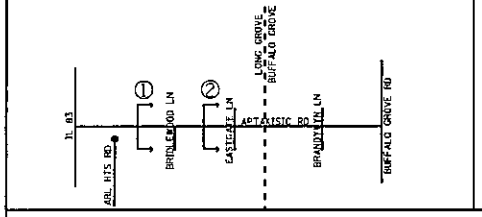

NOTES

A. LIMIT OF CONSTRUCTION IS PRELIMINARY AND SUBJECT TO DETAILED ENGINEERING FOR THE SELECTED ALTERNATIVE, AND COULD INCLUDE PROPOSED RIGHT-OF-WAY AND/OR TEMPORARY CONSTRUCTION EASEMENTS.

B. SLOPE TOWARD ROAD WHERE FEASIBLE. SLOPE AWAY FROM ROAD IN CERTAIN AREAS TO REDUCE R.O.W. IMPACTS.

LakeCounty
Division of Transportation

TYPICAL SECTIONS THROUGH
THE VILLAGE OF LONG GROVE

ROUTE	SECTION	SECTION NUMBER	SHEET	SHEETS
CH 33	08B	09-00068-18-WR	3	12

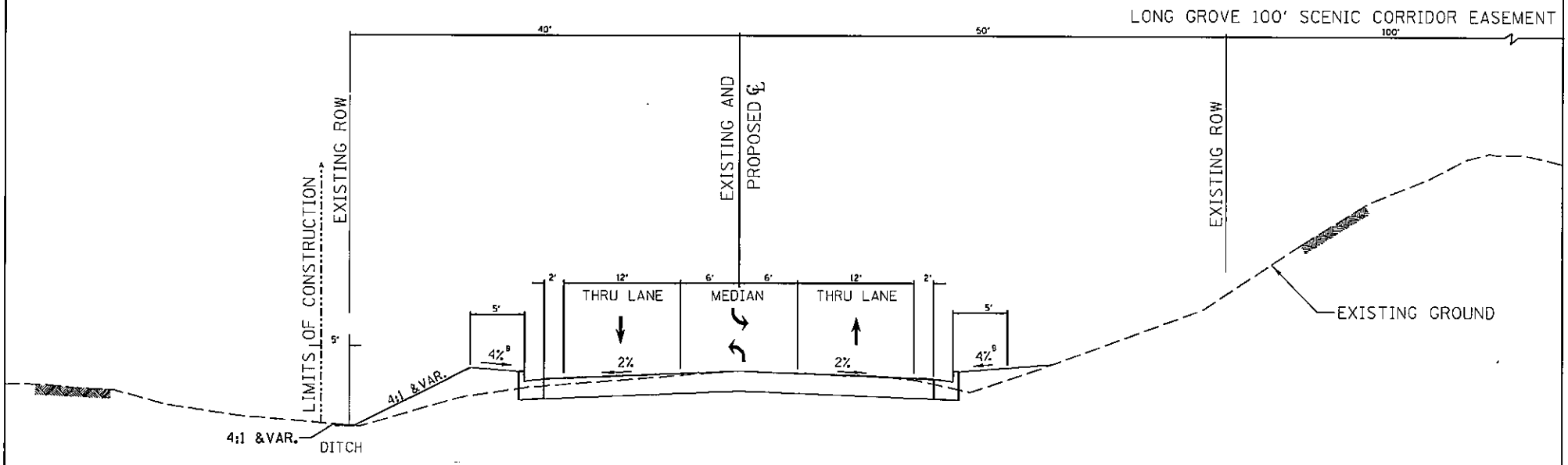

APTAKISIC ROAD - SECTION 2

3 LANE ALTERNATIVE
NO BIKE PATH OR SIDEWALK

PRELIMINARY AND
SUBJECT TO CHANGE

SECTION LOCATION MAP

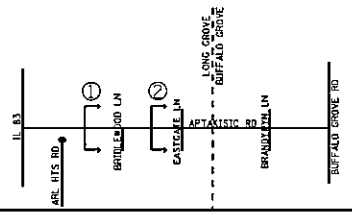

NOTES

A. LIMIT OF CONSTRUCTION IS PRELIMINARY AND SUBJECT TO DETAILED ENGINEERING FOR THE SELECTED ALTERNATIVE, AND COULD INCLUDE PROPOSED RIGHT-OF-WAY AND/OR TEMPORARY CONSTRUCTION EASEMENTS.

B. SLOPE TOWARD ROAD WHERE FEASIBLE. SLOPE AWAY FROM ROAD IN CERTAIN AREAS TO REDUCE R.O.W. IMPACTS.

LakeCounty
Division of Transportation

TYPICAL SECTIONS THROUGH
THE VILLAGE OF LONG GROVE

ROUTE	SECTION	SECTION NUMBER	SHEET	SHEETS
CH33	0AR	09-00088-18-WR	4	12

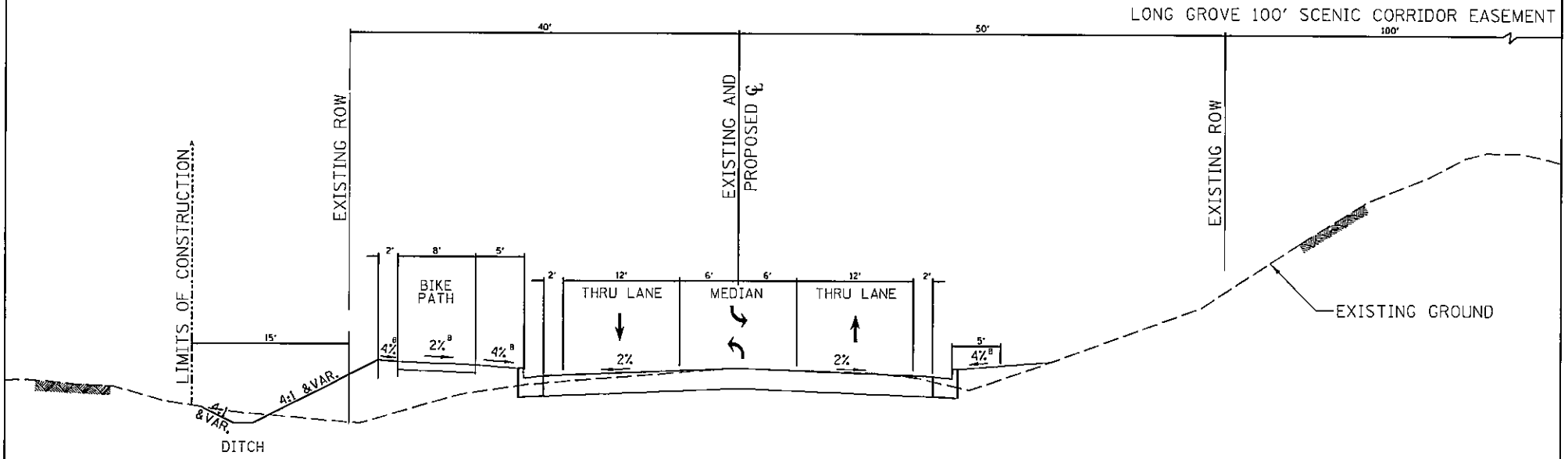

APTAKISIC ROAD - SECTION 2

3 LANE ALTERNATIVE
WITH ADJACENT BIKE PATH

PRELIMINARY AND
SUBJECT TO CHANGE

SECTION LOCATION MAP

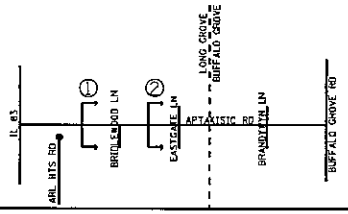

NOTES

A. LIMIT OF CONSTRUCTION IS PRELIMINARY AND SUBJECT TO DETAILED ENGINEERING FOR THE SELECTED ALTERNATIVE, AND COULD INCLUDE PROPOSED RIGHT-OF-WAY AND/OR TEMPORARY CONSTRUCTION EASEMENTS.

B. SLOPE TOWARD ROAD WHERE FEASIBLE. SLOPE AWAY FROM ROAD IN CERTAIN AREAS TO REDUCE R.O.W. IMPACTS.

LakeCounty
Division of Transportation

TYPICAL SECTIONS THROUGH
THE VILLAGE OF LONG GROVE

ROUTE	SECTION	SECTION NUMBER	SHEET	SHEETS
CH33	088	09-00088-18-WR	5	12

FILE NAME

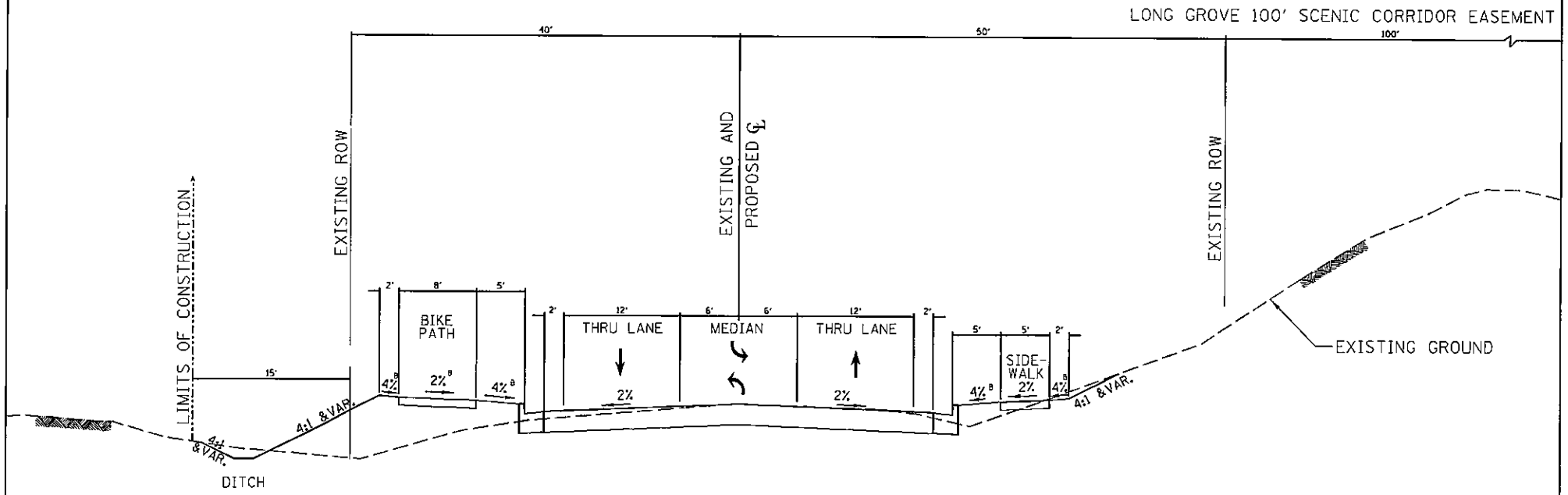

APTAKISIC ROAD - SECTION 2

3 LANE ALTERNATIVE
WITH ADJACENT SIDEWALK AND BIKE PATH

PRELIMINARY AND
SUBJECT TO CHANGE

SECTION LOCATION MAP

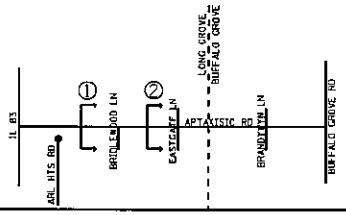

NOTES

A. LIMIT OF CONSTRUCTION IS PRELIMINARY AND SUBJECT TO DETAILED ENGINEERING FOR THE SELECTED ALTERNATIVE, AND COULD INCLUDE PROPOSED RIGHT-OF-WAY AND/OR TEMPORARY CONSTRUCTION EASEMENTS.

B. SLOPE TOWARD ROAD WHERE FEASIBLE. SLOPE AWAY FROM ROAD IN CERTAIN AREAS TO REDUCE R.O.W. IMPACTS.

LakeCounty
Division of Transportation

TYPICAL SECTIONS THROUGH
THE VILLAGE OF LONG GROVE

ROUTE	SECTION	SECTION NUMBER	SHEET	SHEETS
CH33	088	09-00088-18-WR	6	12

FILE NAME

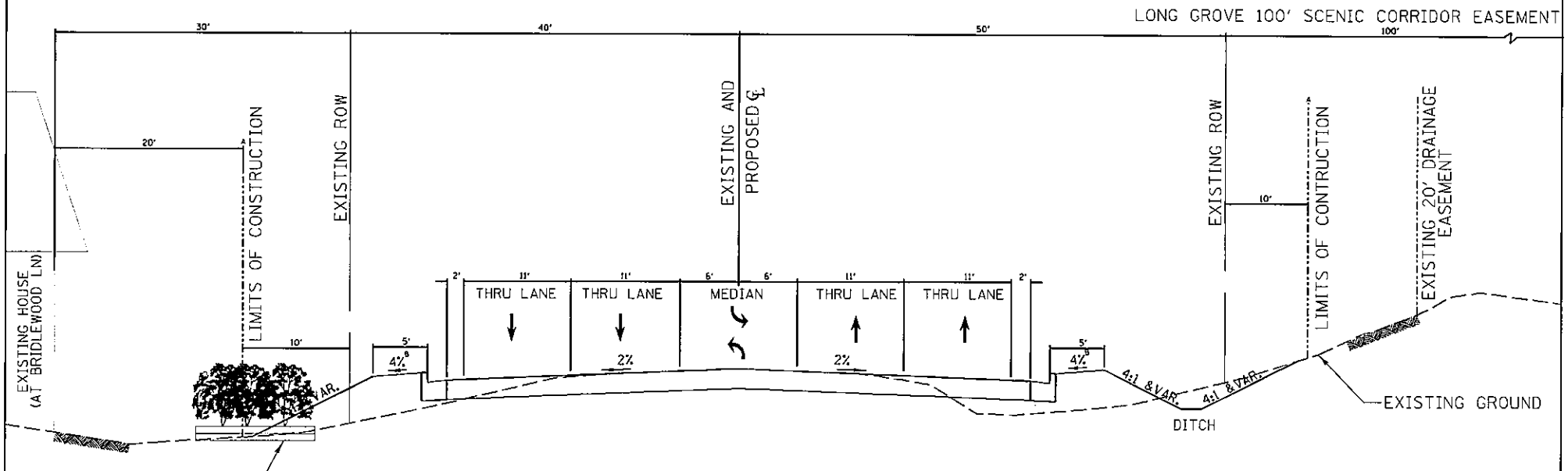

APTAKISIC ROAD SECTION 1

5 LANE ALTERNATIVE
NO BIKE PATH OR SIDEWALK

PRELIMINARY AND
SUBJECT TO CHANGE

SECTION LOCATION MAP

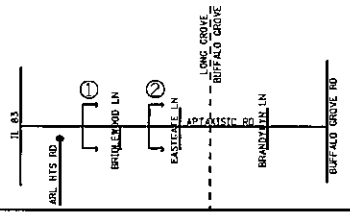

NOTES

A. LIMIT OF CONSTRUCTION IS PRELIMINARY AND SUBJECT TO DETAILED ENGINEERING FOR THE SELECTED ALTERNATIVE, AND COULD INCLUDE PROPOSED RIGHT-OF-WAY AND/OR TEMPORARY CONSTRUCTION EASEMENTS.

B. SLOPE TOWARD ROAD WHERE FEASIBLE. SLOPE AWAY FROM ROAD IN CERTAIN AREAS TO REDUCE R.O.W. IMPACTS.

LakeCounty
Division of Transportation

TYPICAL SECTIONS THROUGH
THE VILLAGE OF LONG GROVE

ROUTE	SECTION	SECTION NUMBER	SHEET	SHEETS
CH 33	DSR	09-00068-10-WR	7	12

FILE NAME

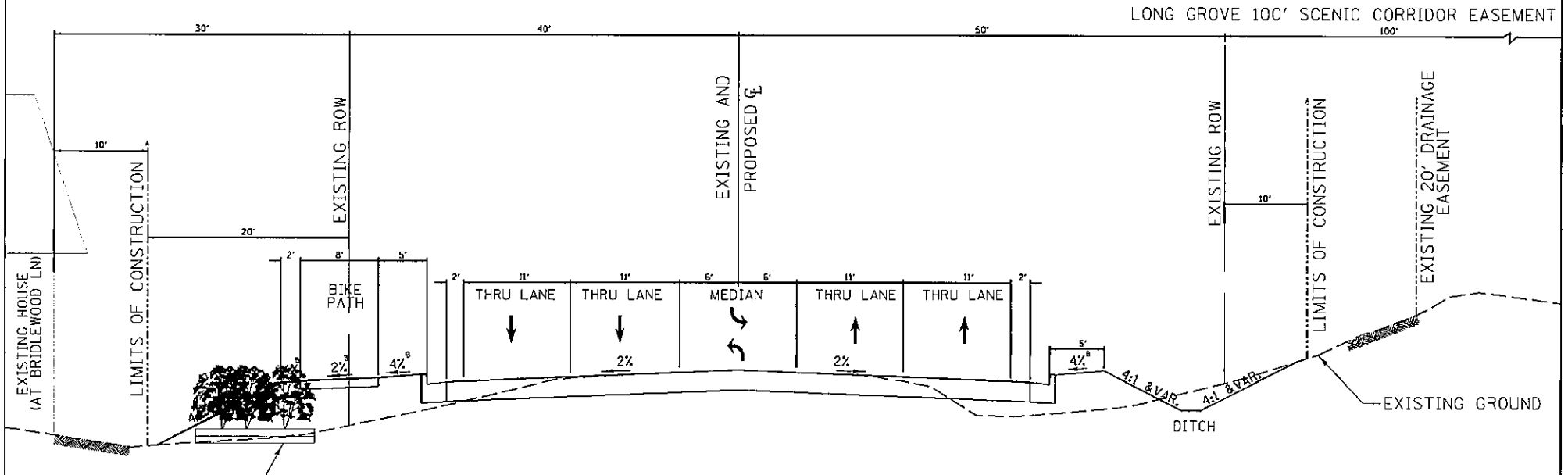

APTAKISIC ROAD SECTION 1

5 LANE ALTERNATIVE
WITH ADJACENT BIKE PATH

PRELIMINARY AND
SUBJECT TO CHANGE

SECTION LOCATION MAP

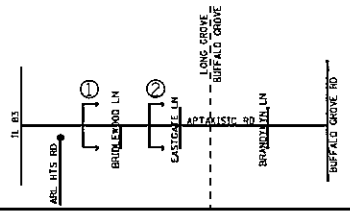

NOTES

A. LIMIT OF CONSTRUCTION IS PRELIMINARY AND SUBJECT TO DETAILED ENGINEERING FOR THE SELECTED ALTERNATIVE, AND COULD INCLUDE PROPOSED RIGHT-OF-WAY AND/OR TEMPORARY CONSTRUCTION EASEMENTS.

B. SLOPE TOWARD ROAD WHERE FEASIBLE. SLOPE AWAY FROM ROAD IN CERTAIN AREAS TO REDUCE R.O.W. IMPACTS.

LakeCounty
Division of Transportation

TYPICAL SECTIONS THROUGH
THE VILLAGE OF LONG GROVE

ROUTE	SECTION	SECTION NUMBER	SHEET	SHEETS
CH33	00R	09-00068-18-WR	8	12

FILE NAME

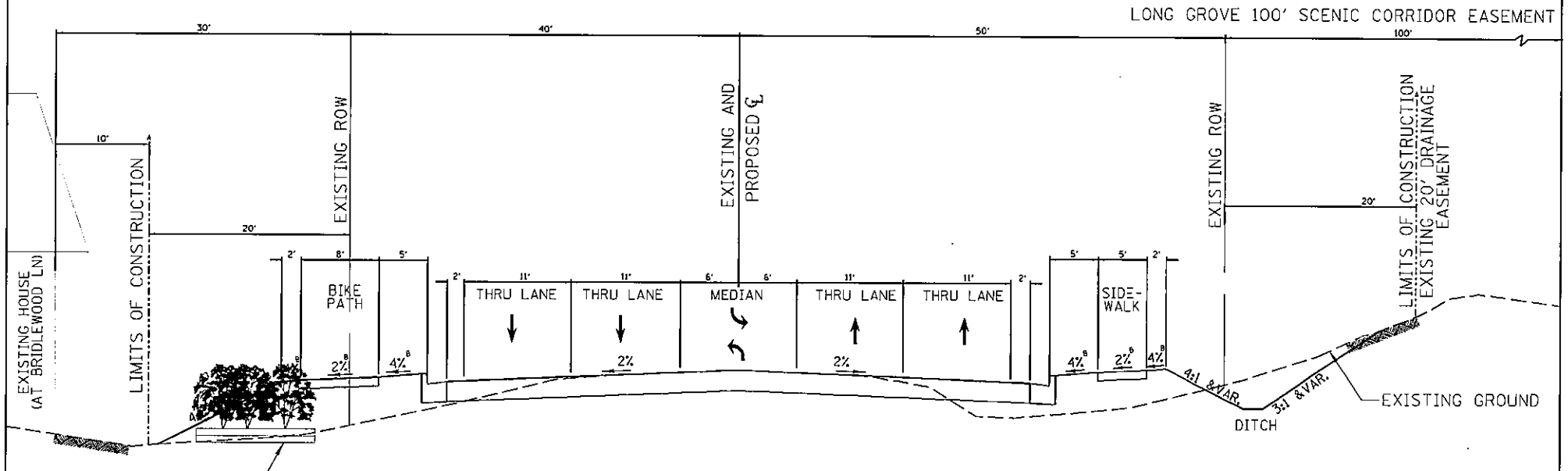

APTAKISIC ROAD SECTION 1

5 LANE ALTERNATIVE
WITH ADJACENT SIDEWALK AND BIKE PATH

PRELIMINARY AND
SUBJECT TO CHANGE

SECTION LOCATION MAP

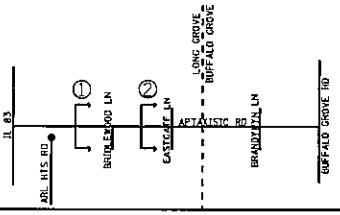

NOTES

A. LIMIT OF CONSTRUCTION IS PRELIMINARY AND SUBJECT TO DETAILED ENGINEERING FOR THE SELECTED ALTERNATIVE, AND COULD INCLUDE PROPOSED RIGHT-OF-WAY AND/OR TEMPORARY CONSTRUCTION EASEMENTS.

B. SLOPE TOWARD ROAD WHERE FEASIBLE. SLOPE AWAY FROM ROAD IN CERTAIN AREAS TO REDUCE R.O.W. IMPACTS.

LakeCounty
Division of Transportation

TYPICAL SECTIONS THROUGH
THE VILLAGE OF LONG GROVE

ROUTE	SECTION	SECTION NUMBER	SHEET	SHEETS
CH33	088	09-00084-14-WR	9	12

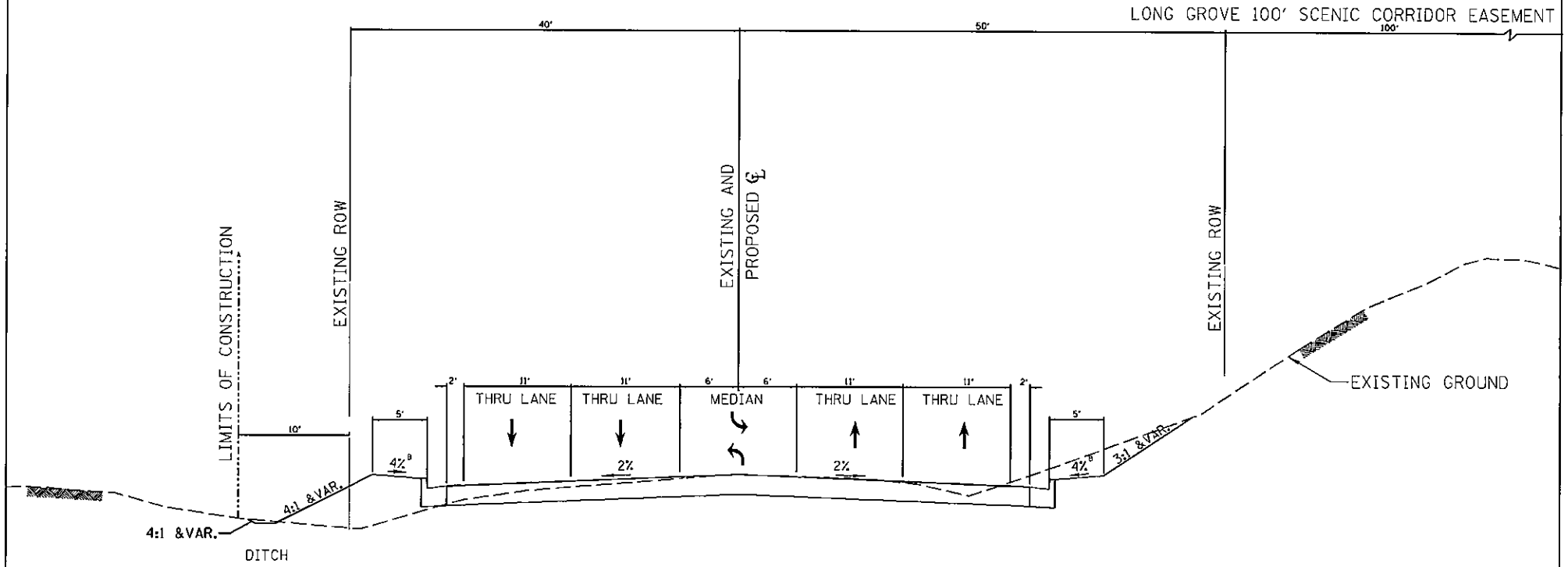

APTAKISIC ROAD SECTION 2

5 LANE SECTION
NO BIKE PATH OR SIDEWALK

PRELIMINARY AND
SUBJECT TO CHANGE

SECTION LOCATION MAP

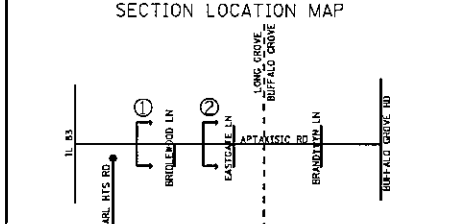

NOTES

A. LIMIT OF CONSTRUCTION IS PRELIMINARY AND SUBJECT TO DETAILED ENGINEERING FOR THE SELECTED ALTERNATIVE, AND COULD INCLUDE PROPOSED RIGHT-OF-WAY AND/OR TEMPORARY CONSTRUCTION EASEMENTS.

B. SLOPE TOWARD ROAD WHERE FEASIBLE. SLOPE AWAY FROM ROAD IN CERTAIN AREAS TO REDUCE R.O.W. IMPACTS.

LakeCounty
Division of Transportation

TYPICAL SECTIONS THROUGH
THE VILLAGE OF LONG GROVE

ROUTE	SECTION	SECTION NUMBER	SHEET	SHEETS
CH33	088	09-00068-18-WR	10	12

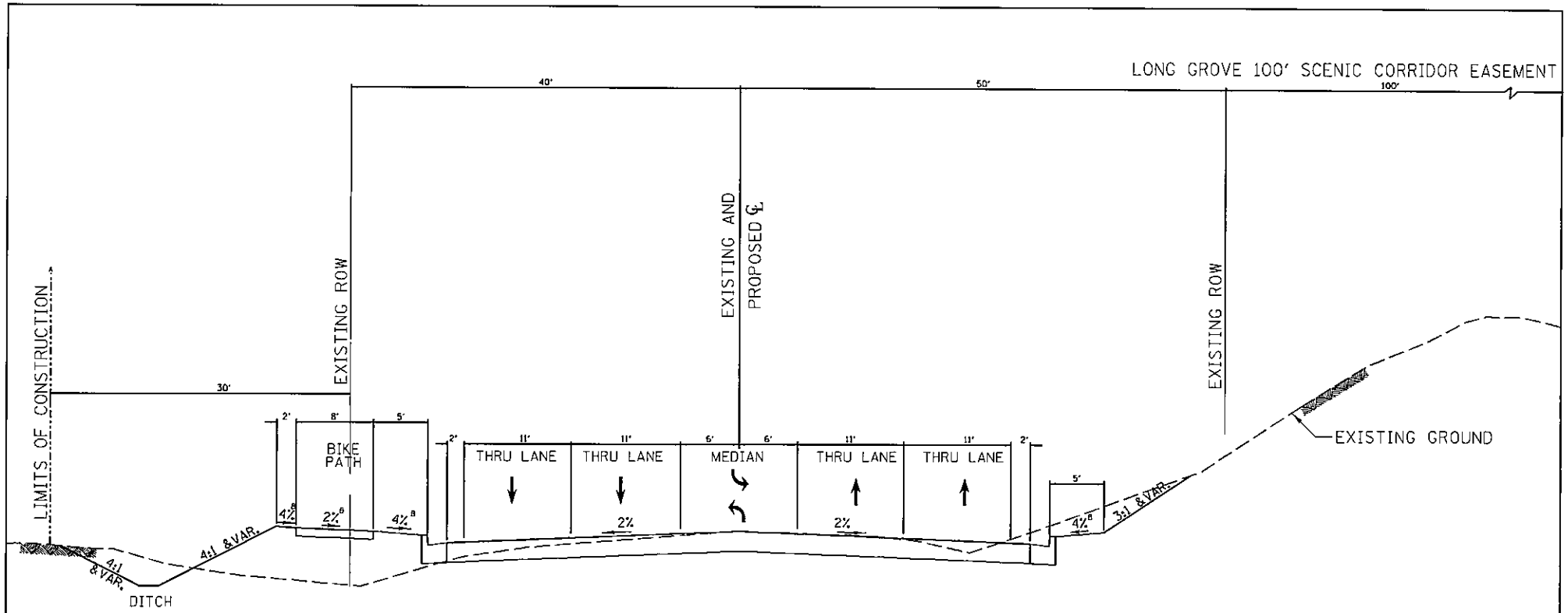

APTAKISIC ROAD SECTION 2

5 LANE SECTION
WITH ADJACENT BIKE PATH

PRELIMINARY AND
SUBJECT TO CHANGE

SECTION LOCATION MAP

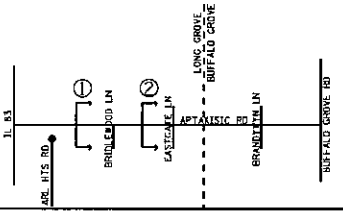

NOTES

A. LIMIT OF CONSTRUCTION IS PRELIMINARY AND SUBJECT TO DETAILED ENGINEERING FOR THE SELECTED ALTERNATIVE, AND COULD INCLUDE PROPOSED RIGHT-OF-WAY AND/OR TEMPORARY CONSTRUCTION EASEMENTS.

B. SLOPE TOWARD ROAD WHERE FEASIBLE. SLOPE AWAY FROM ROAD IN CERTAIN AREAS TO REDUCE R.O.W. IMPACTS.

LakeCounty
Division of Transportation

TYPICAL SECTIONS THROUGH
THE VILLAGE OF LONG GROVE

ROUTE	SECTION	SECTION NUMBER	SHEET	SHEETS
CH33	088	09-00068-18-WR	11	12

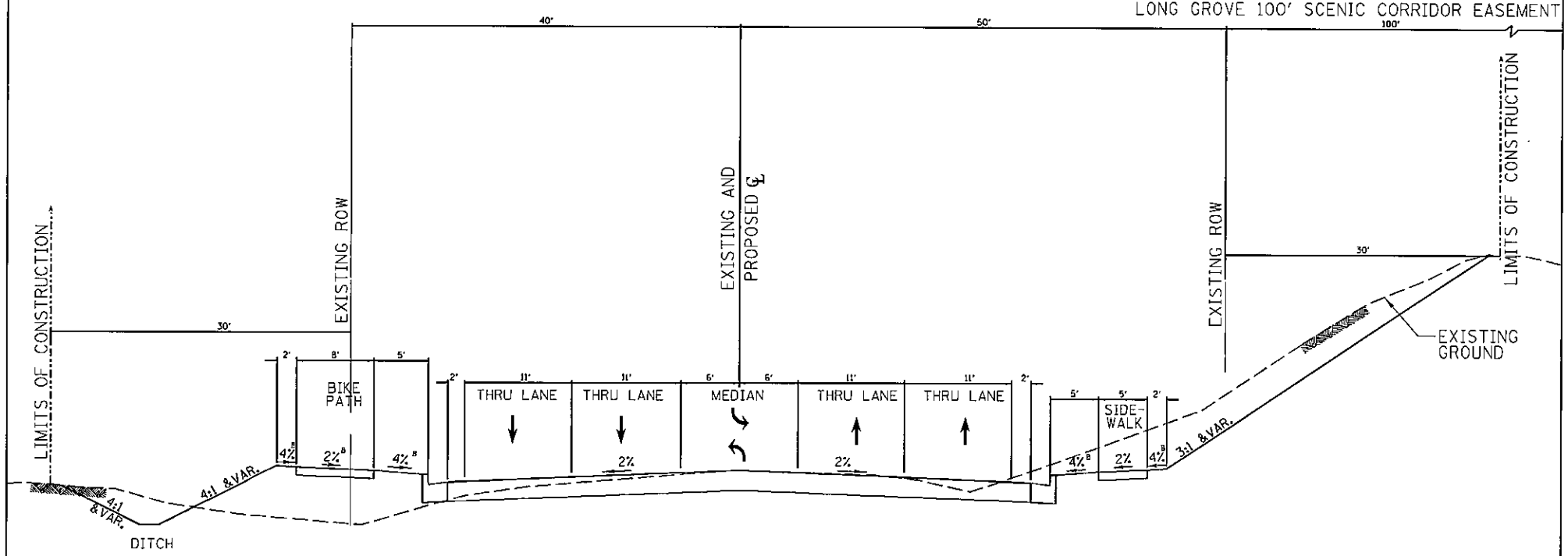

APTAKISIC ROAD SECTION 2

5 LANE SECTION
WITH ADJACENT BIKE PATH AND SIDEWALK

PRELIMINARY AND
SUBJECT TO CHANGE

SECTION LOCATION MAP

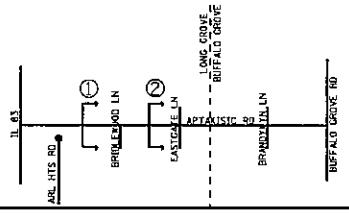

NOTES

A. LIMIT OF CONSTRUCTION IS PRELIMINARY AND SUBJECT TO DETAILED ENGINEERING FOR THE SELECTED ALTERNATIVE, AND COULD INCLUDE PROPOSED RIGHT-OF-WAY AND/OR TEMPORARY CONSTRUCTION EASEMENTS.

B. SLOPE TOWARD ROAD WHERE FEASIBLE. SLOPE AWAY FROM ROAD IN CERTAIN AREAS TO REDUCE R.O.W. IMPACTS.

LakeCounty
Division of Transportation

TYPICAL SECTIONS THROUGH
THE VILLAGE OF LONG GROVE

ROUTE	SECTION	SECTION NUMBER	SHEET	SHEETS
C1133	088	09-00088-18-WR	12	12