Item #21A:

Village Trustee Wachs

IL Route 53 & Old Hicks Road Intersection Improvements

12/06/13

Illinois Department of Transportation
Division of Highways/District 1
201 West Center Court/Schaumburg, Illinois 60196-1096

Illinois Route 53 at Old Hicks Road

Job # P-91-451-09
Village of Long Grove
Lake County
Date: Dec. 2, 2013
At 3:00 pm
IDOT Programming Conference Room
201 West Center Court
Schaumburg, IL 60196

I. **Project Background and Status**
   a. Proposed Scope of Work
   b. Proposed Geometry
II. **Village of Long Grove discussion Items:**
   a. Bike and Pedestrian Discussion
   b. Hydraulics/Culvert crossing scoping
   c. Work Zone: Traffic Staging during construction
III. **Questions and Answers**
IV. **Conclusion and follow up items**

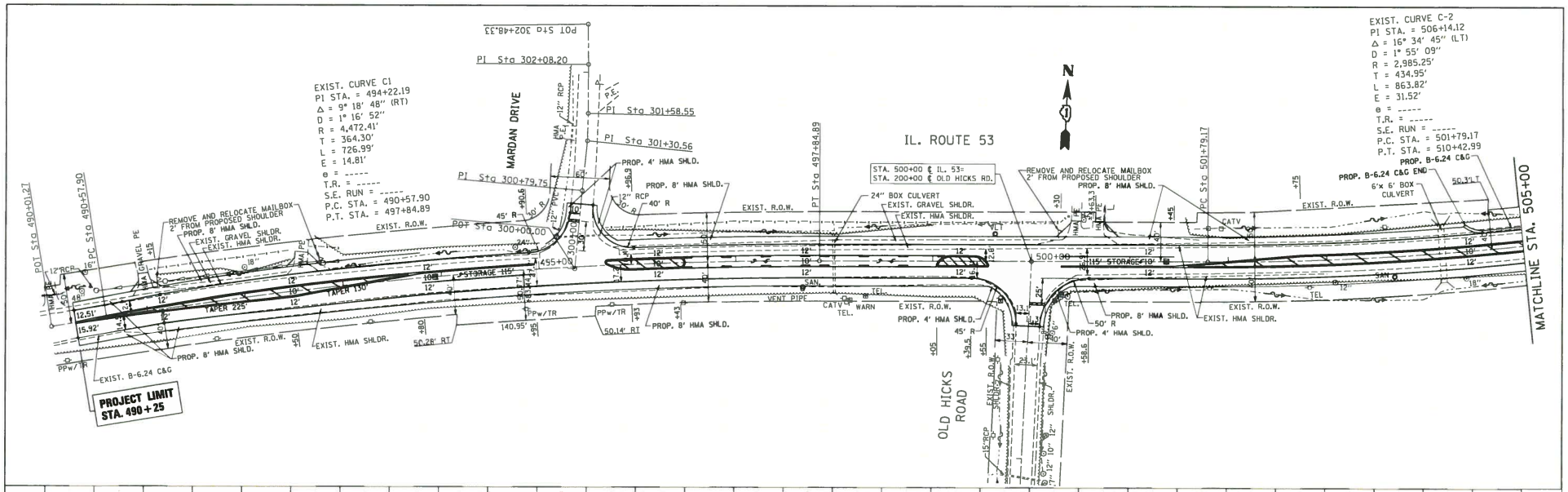

FILE NAME = c:\pw_work\pwidot\ulrichkd\d0284068\P145ht-pingrf.dgn	USER NAME = Ulrichkd	DESIGNED -	REVISED -	STATE OF ILLINOIS DEPARTMENT OF TRANSPORTATION
		DRAWN -	REVISED -	
	PLOT SCALE = 50.0000 ' / in.	CHECKED -	REVISED -	
	PLOT DATE = 11/26/2013	DATE -	REVISED -	

EXISTING & PROPOSED PLAN AND PROFILE
IL. ROUTE 53 AT OLD HICKS ROAD

SCALE: 1"=50' | SHEET OF SHEETS | STA. 490+00.00 TO STA. 505+00.00

F.A.U. RTE.	SECTION	COUNTY	TOTAL SHEETS	SHEET NO.
1261		LAKE	2	1

CONTRACT NO.

ILLINOIS FED. AID PROJECT

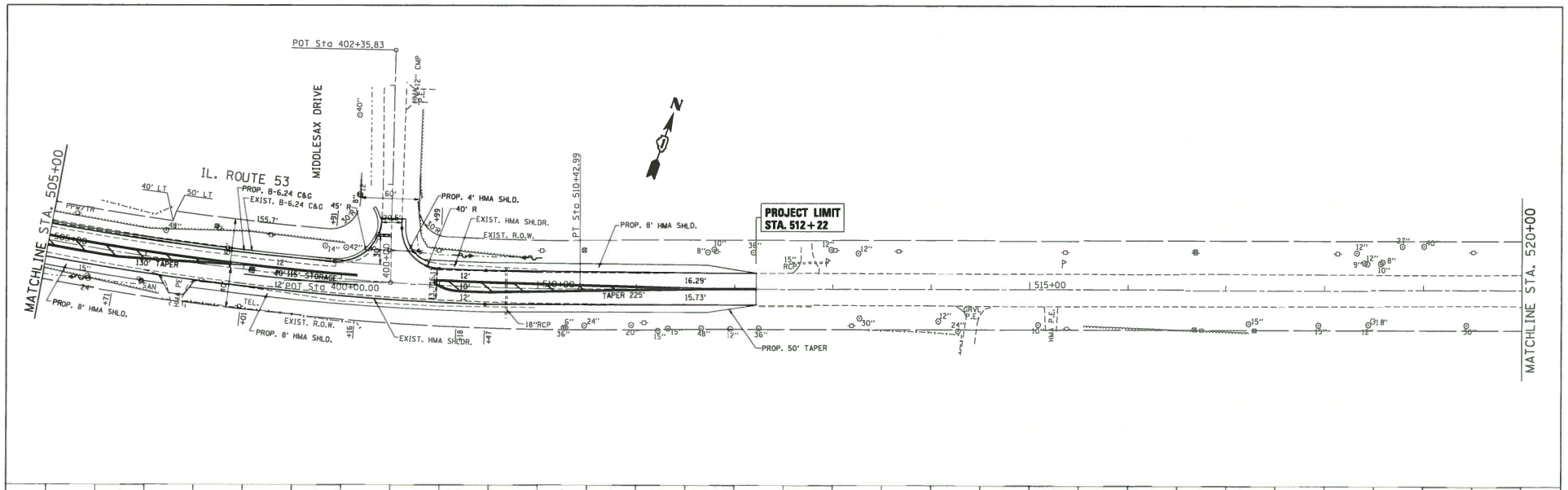

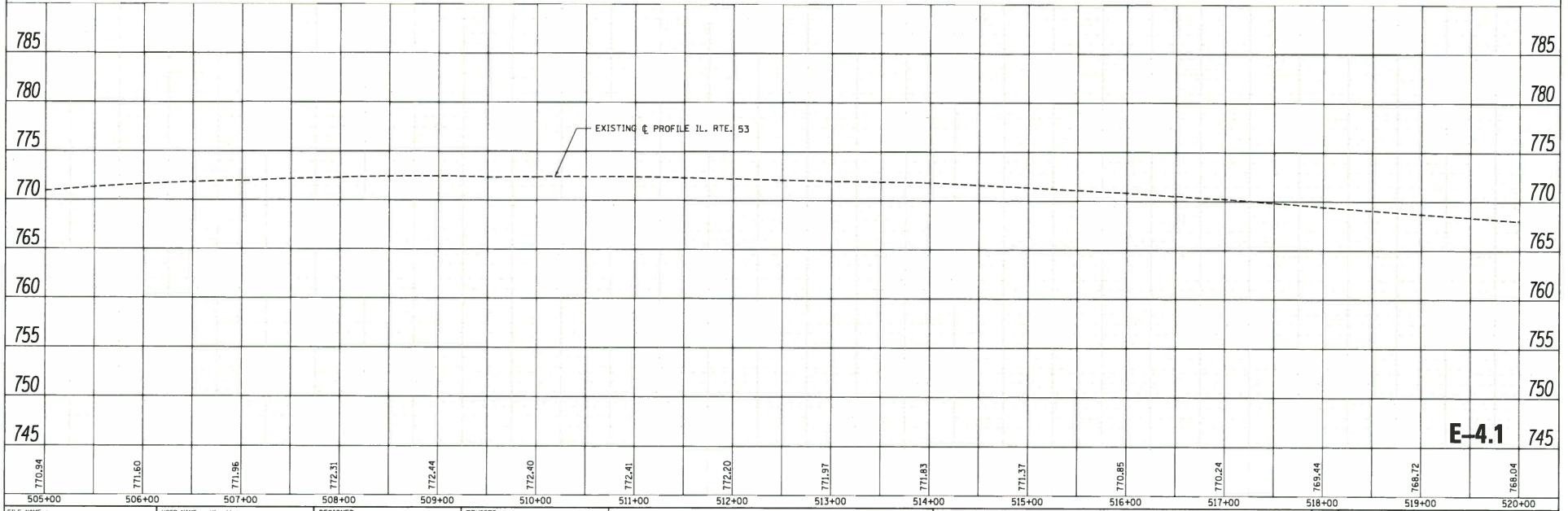

FILE NAME = c:\pw_work\pwidot\ulrichkd\d0284068\P145109-sht-plnprf.dgn	USER NAME = Ulrichkd	DESIGNED -	REVISED -
		DRAWN -	REVISED -
	PLOT SCALE = 50.0000 ' / in.	CHECKED -	REVISED -
	PLOT DATE = 11/26/2013	DATE -	REVISED -

STATE OF ILLINOIS
DEPARTMENT OF TRANSPORTATION

EXISTING & PROPOSED PLAN AND PROFILE
IL ROUTE 53 AT OLD HICKS ROAD

SCALE: 1"=50' | SHEET OF SHEETS | STA. 505+00.00 TO STA. 520+00.00

F.A.U. RTE.	SECTION	COUNTY	TOTAL SHEETS	SHEET NO.
1261		LAKE	2	2

CONTRACT NO.

ILLINOIS FED. AID PROJECT

PLAN: SURVEYED / PLOTTED / ALIGNMENT CHECKED / RT. OF WAY CHECKED / CADD FILE NAME / NOTE BOOK NO. / BY / DATE

PROFILE: SURVEYED / PLOTTED / GRADES CHECKED / B.M. NOTED / STRUCTURE NOTATNS CHKD / NOTE BOOK NO. / BY / DATE